

**Pipeline Construction Authorisation Application
under Section 1(1A) of the Pipe-lines Act 1962
and Deemed Planning Permission
under Section 5 of the Pipe-lines Act 1962
to the Scottish Government**

Submitted by



**Lochmaben Road
Beattock Compressor Station
Beattock
Scotland
DG10 9RL**

**FORM PL2
PCA APPLICATION FORM**

For the construction of the
Cluden to Lochfoot Pipeline
(Part of the Second Gas Interconnector Project)

August 2015

Prepared by
Penspen Ltd
3 Water Lane, Richmond upon Thames, Surrey TW9 1TJ

Contents

1. **General Data**
2. **Route Maps**

REVISION AND AUTHORISATION RECORD

REV	DATE	DESCRIPTION	BY	CHK'D	PM
0	16/04/15	Issued for review & comment	GR		NC
1	17/07/15	Issued for use	GR	NMC	NMC

1. General Data

FORM PL2

**SCOTTISH GOVERNMENT
5 ATLANTIC QUAY, 150 BROOMIELAW
GLASGOW G2 8LU**

The Pipe-lines Act 1962

Details		Submitted Data
1.1	Name of Pipeline	Scotland to Ireland Second Gas Interconnector Project Scottish Land Pipeline Cluden to Lochfoot
1.2	Name and Address of the Operator of the Pipeline	GNI (UK) Limited Lochmaben Road, Beattock Compressor Station, Beattock, Scotland, DG10 9RL
a)	Registered Office Address	GNI (UK) Ltd 6 th Floor, 6 St. Andrew Street, London EC4A 3AE
1.3	Start point of pipeline	National Grid Reference: NX 932 796
1.4	End point of pipeline	National Grid Reference: NX 898 743
1.5	Length of pipeline in km	6.96kms
1.6	External pipeline in mm	914.0mm (36inches)
1.6a	Consent requirements	Refer to Schedule 2 of the Book of Reference (a separate document)
1.7	Route (Ordnance Survey Sheets)	Cluden to Lochfoot Pipeline Sheet Layout (Sheet 1 of 1) Cluden to Lochfoot Pipeline PCA Route and Limits of Deviations (Sheets 1 to 3)



Details		Submitted Data
1.8	Conveyed Fluid	Natural Gas from National Grid NTS
1.9	Address of local planning authorities	Dumfries and Galloway Council Kirkbank English Street Dumfries DG1 2HS Mr Robert Duncan Planning Manager (Major Projects)
1.10	Emergency Services address and telephone number (24 hours)	To be advised

Signed

Print Name JAMES CLOVEY

Company: GNI (UK) Limited

Date: 04/08 2015



2.

Route Maps

Beattock to Brighthouse Bay Pipeline (Southwest Scotland Onshore Pipeline)

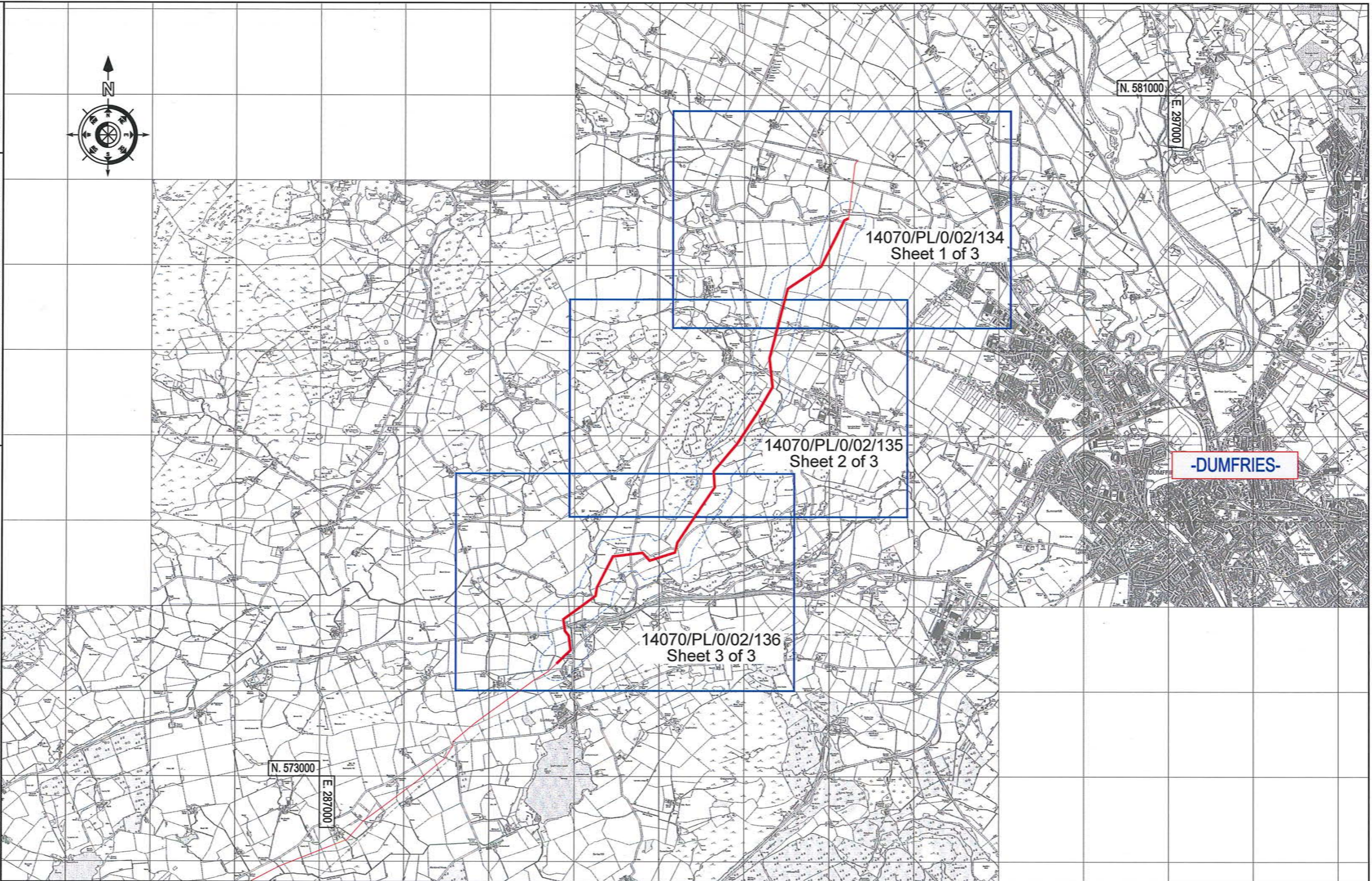
Cluden to Lochfoot Pipeline

Sheet Layout (Sheet 1 of 1)

Cluden to Lochfoot Pipeline

PCA Route and Limits of Deviations (Sheets 1 to 3)

THIS IS A CAD DRAWING AND SHOULD NOT BE ALTERED MANUALLY. DO NOT SCALE. IF IN DOUBT ASK.
 © Copyright PensaPen 2015. All rights reserved. This document is issued in accordance with the limited terms of an agreement between PensaPen Limited and its Client. PensaPen assumes no liability or responsibility to any other party relying in any way on the content or any other aspect of this document.



NOTES

REFERENCE DRAWINGS

REV.	DRN	CH'D	APP'D	DATE	REVISION COMMENTS
1	GM	CK	NMC	31-07-15	ISSUED FOR IMPLEMENTATION
0	GM	CK	NMC	19-06-15	ISSUED FOR IMPLEMENTATION
A	GM	MB	NC	17-04-15	ISSUED FOR APPROVAL

CLIENT

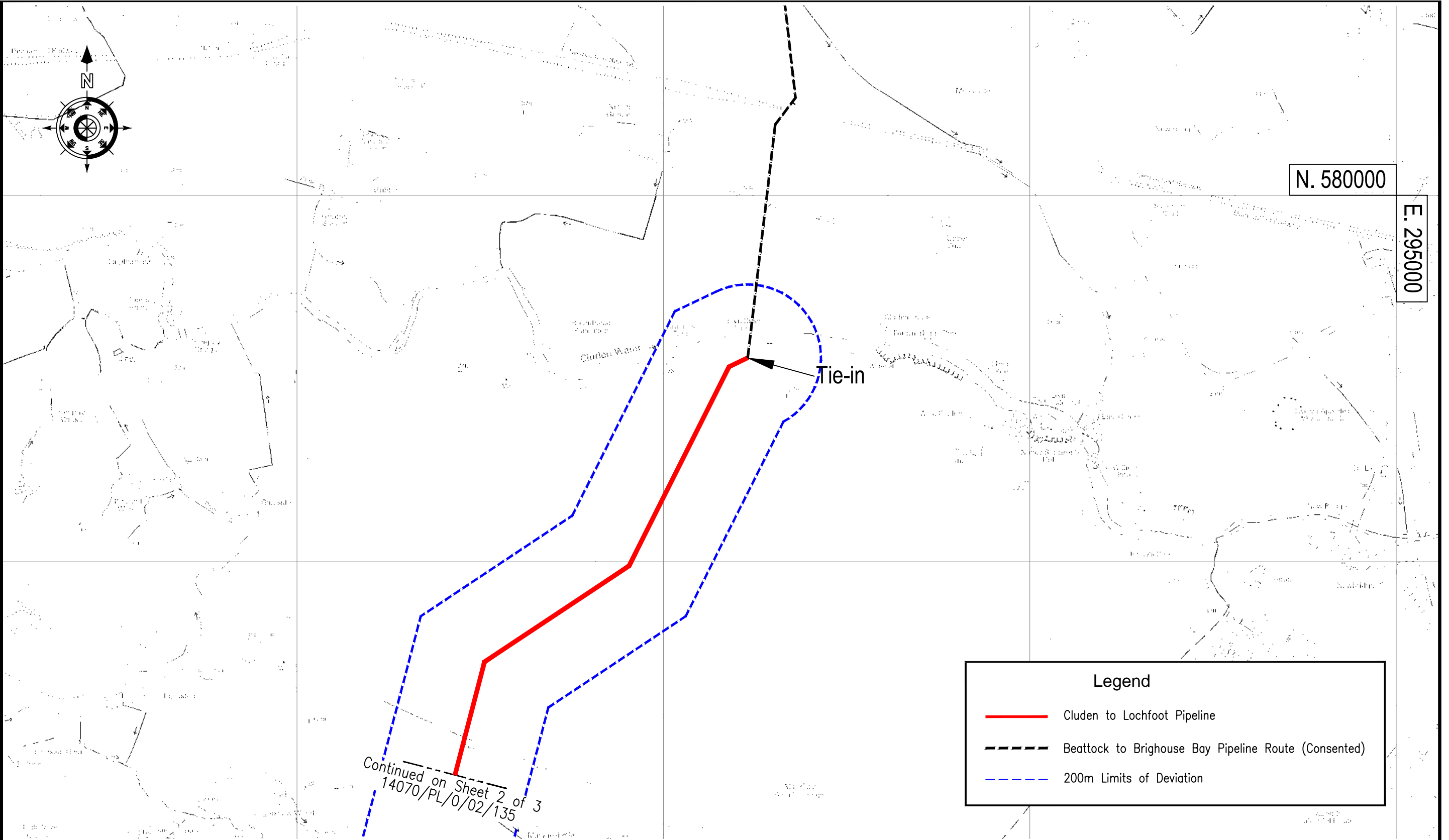
3 Water Lane
 Richmond upon Thames
 Surrey
 TW9 1TJ
 Tel: +44 (0)20 8334 2700
 www.PensaPen.com

PROJECT	CLUDEN TO BRIGHOUSE BAY PIPELINE PROJECT
TITLE	Cluden to Lochfoot Pipeline Sheet Layout
DRG. No.	14070/PL/0/02/140
REV.	1



SCALE: 1:20000@A1

© Copyright Penspen Ltd. 2015 All rights reserved. This document is issued in accordance with the limited terms of an agreement between Penspen Limited and its Client. Penspen assumes no liability or responsibility to any other party relying in any way on the content or any other aspect of this document.



Legend

- Cluden to Lochfoot Pipeline
- - - Beattock to Brighthouse Bay Pipeline Route (Consented)
- - - 200m Limits of Deviation

0	GM	GK	NMC	19-06-15	ISSUED FOR IMPLEMENTATION
A	GM	MB	NC	17-04-15	ISSUED FOR APPROVAL
REV.	DR'N	CH'D	APP'D	DATE	REVISION COMMENTS

CLIENT

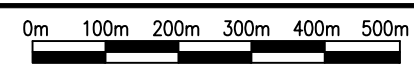
Penspen Ltd.
3 Water Lane,
Richmond upon Thames,
Surrey, TW9 1TJ,
United Kingdom
Registered in England and Wales No. 00584446

PROJECT **CLUDEN TO BRIGHOUSE BAY PIPELINE PROJECT**

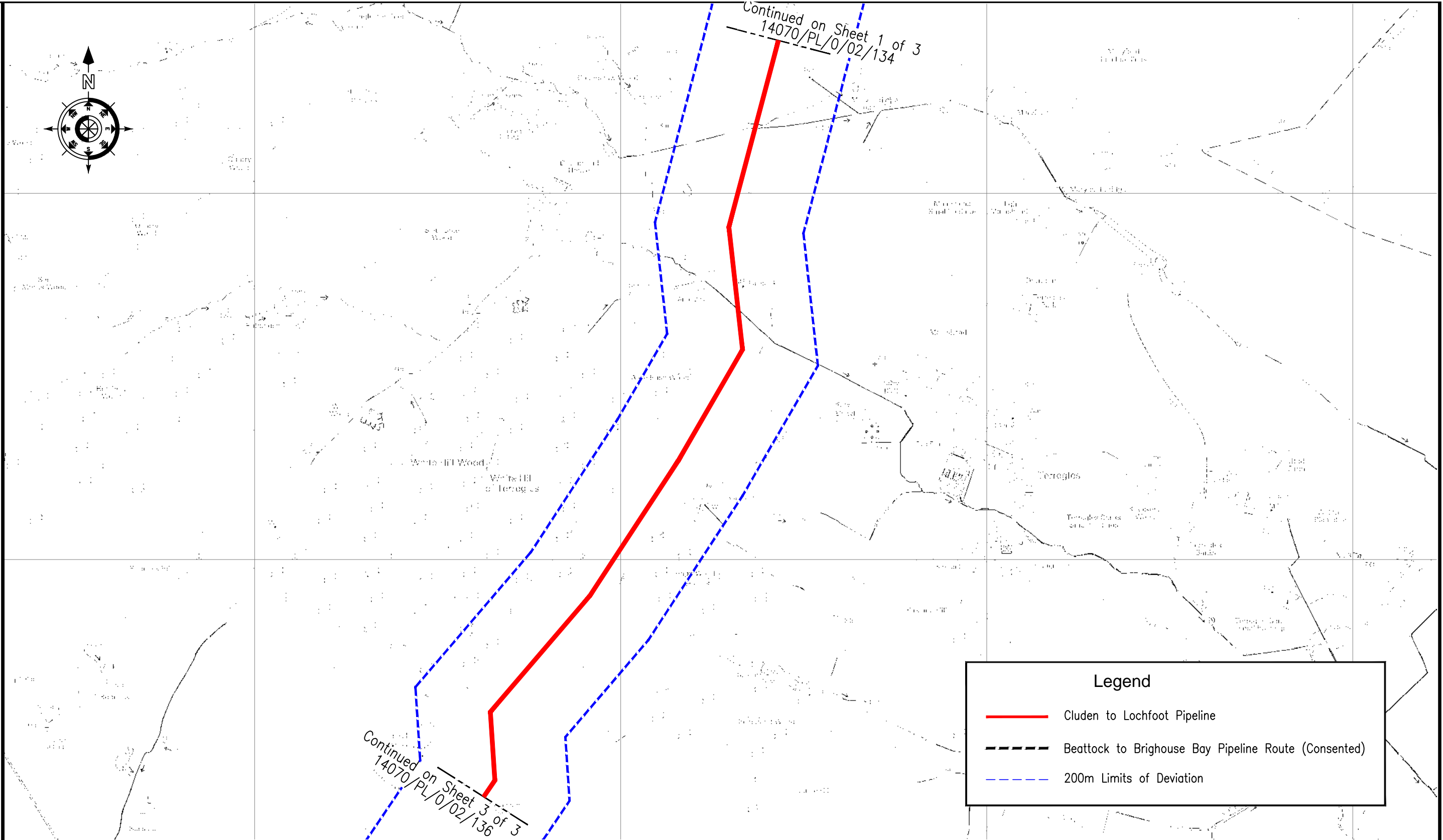
TITLE **Cluden to Lochfoot Pipeline
P.C.A. Route and Limits of Deviation
Sheet 1 of 3**

DRG. No. **14070/PL/0/02/134** REV. **0**

SCALE: 10000@A3



© Copyright Penspen Ltd. 2015 All rights reserved. This document is issued in accordance with the limited terms of an agreement between Penspen Limited and its Client. Penspen assumes no liability or responsibility to any other party relying in any way on the content or any other aspect of this document.



Legend

- Cluden to Lochfoot Pipeline
- - - Beattock to Brighthouse Bay Pipeline Route (Consented)
- - - 200m Limits of Deviation

REV.	DR'N	CH'D	APP'D	DATE	REVISION COMMENTS
0	GM	GK	NMC	19-06-15	ISSUED FOR IMPLEMENTATION
A	GM	MB	NC	17-04-15	ISSUED FOR APPROVAL

CLIENT



Penspen Ltd.
3 Water Lane,
Richmond upon Thames,
Surrey, TW9 1TJ,
United Kingdom
Registered in England and Wales No. 00584446



SCALE: 10000@A3

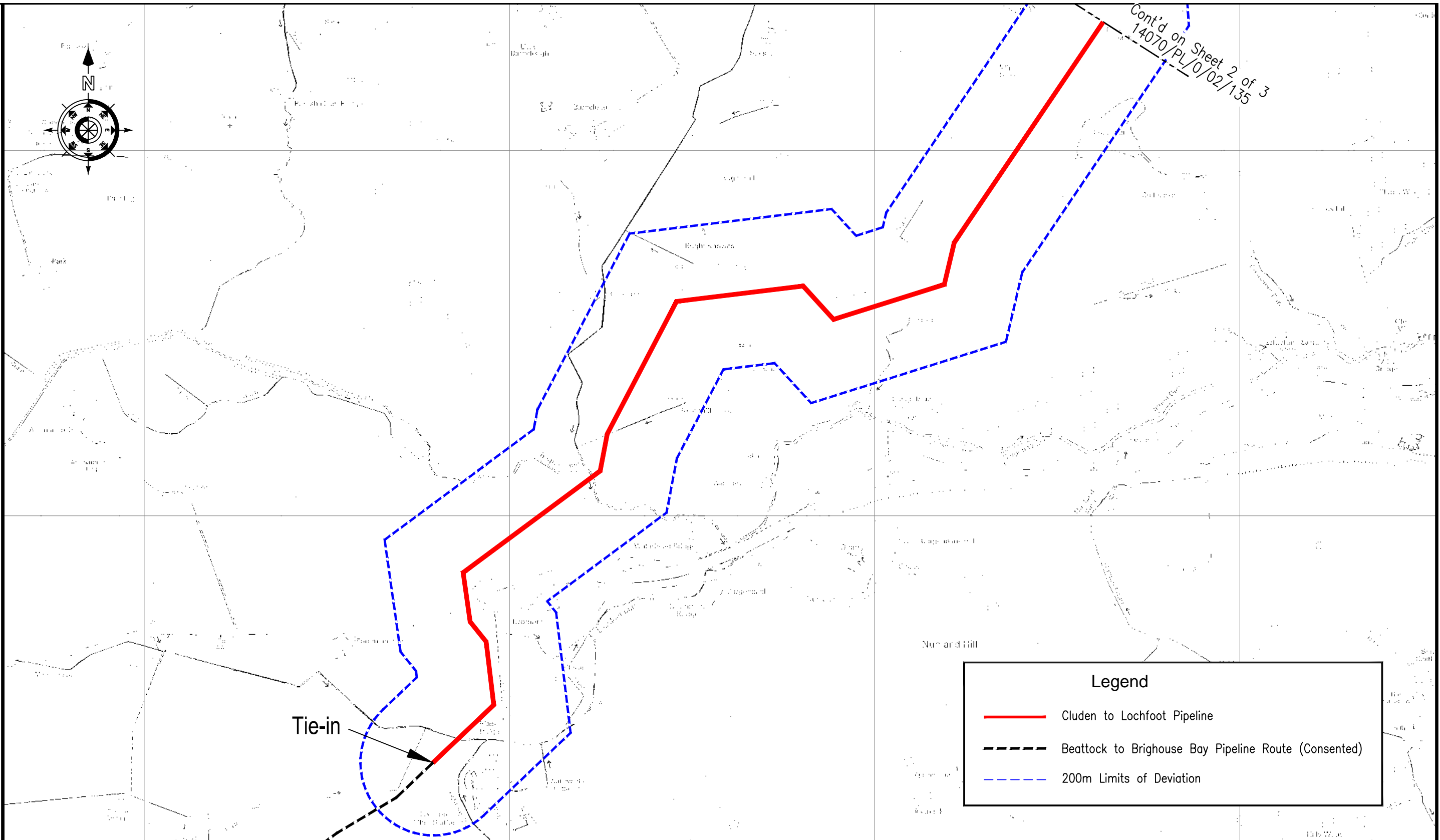


PROJECT **CLUDEN TO BRIGHOUSE BAY PIPELINE PROJECT**

TITLE **Cluden to Lochfoot Pipeline
P.C.A. Route and Limits of Deviation
Sheet 2 of 3**

DRG. No. **14070/PL/0/02/135** REV. **0**


© Copyright Penspen Ltd. 2015 All rights reserved. This document is issued in accordance with the limited terms of an agreement between Penspen Limited and its Client. Penspen assumes no liability or responsibility to any other party relying in any way on the content or any other aspect of this document.




Legend	
	Cluden to Lochfoot Pipeline
	Beattock to Brighthouse Bay Pipeline Route (Consented)
	200m Limits of Deviation

REV.	DR'N	CH'D	APP'D	DATE	REVISION COMMENTS
0	GM	GK	NMC	19-06-15	ISSUED FOR IMPLEMENTATION
A	GM	MB	NC	17-04-15	ISSUED FOR APPROVAL

CLIENT



Penspen Ltd.
3 Water Lane,
Richmond upon Thames,
Surrey, TW9 1TJ,
United Kingdom
Registered in England and Wales No. 00584446



0m 100m 200m 300m 400m 500m

SCALE: 10000@A3

PROJECT	CLUDEN TO BRIGHOUSE BAY PIPELINE PROJECT
TITLE	Cluden to Lochfoot Pipeline P.C.A. Route and Limits of Deviation Sheet 3 of 3
DRG. No.	14070/PL/0/02/136
REV.	0